



Reproduced by permission of Ordnance Survey on behalf of HMSO. © Crown copyright and database right 2023. All rights reserved. Ordnance Survey Licence number 100023396
 October 7, 2023

DPPP_Rear of 4 Ash Walk, Motherwell

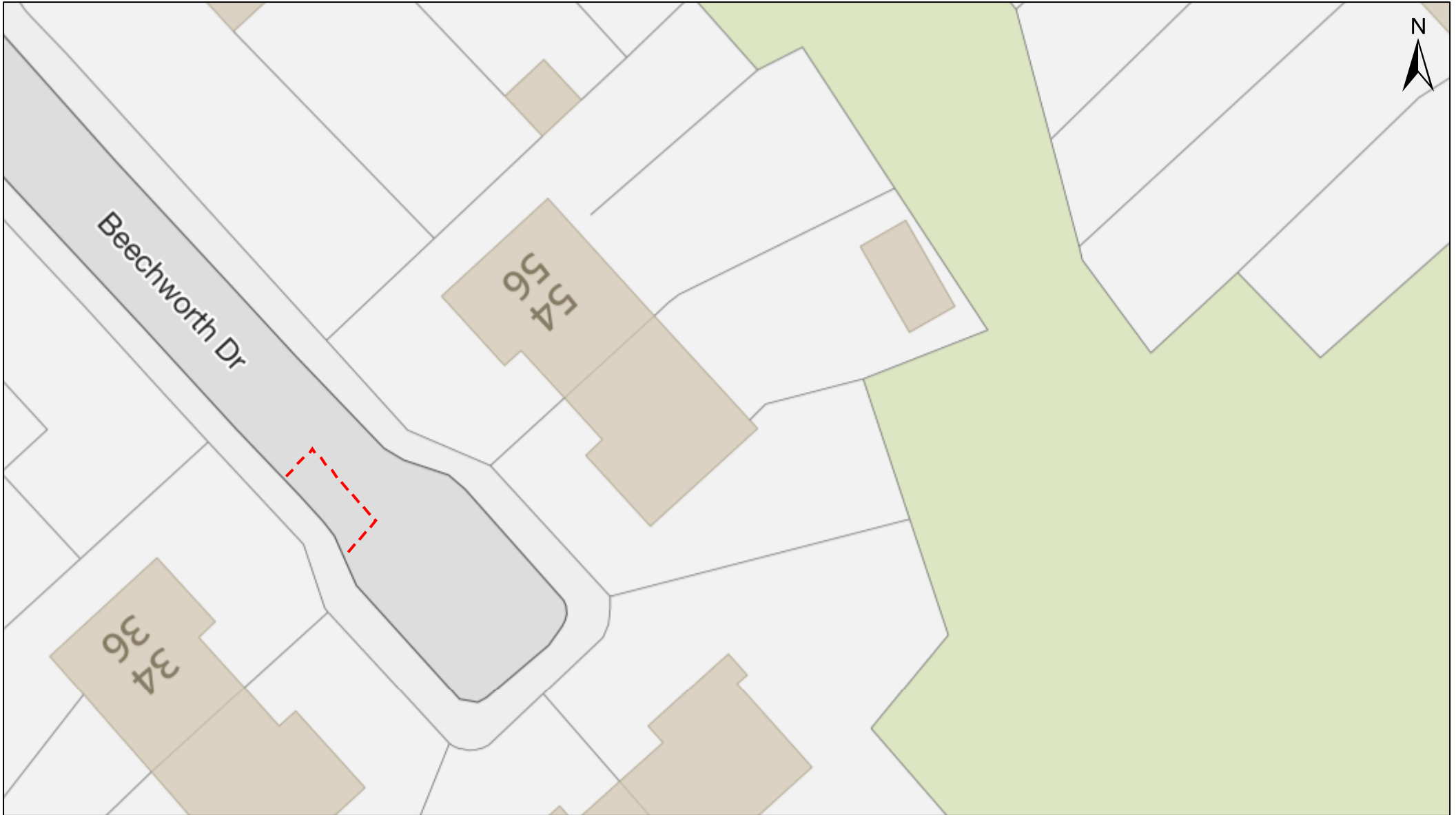
1:661

0 30 60 120 ft

0 5 10 20 m

NLC

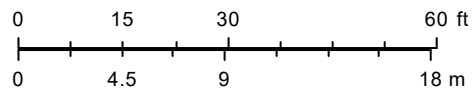




Reproduced by permission of Ordnance Survey
on behalf of HMSO. © Crown copyright
and database right 2023.
All rights reserved. Ordnance Survey
Licence number 100023396
October 7, 2023

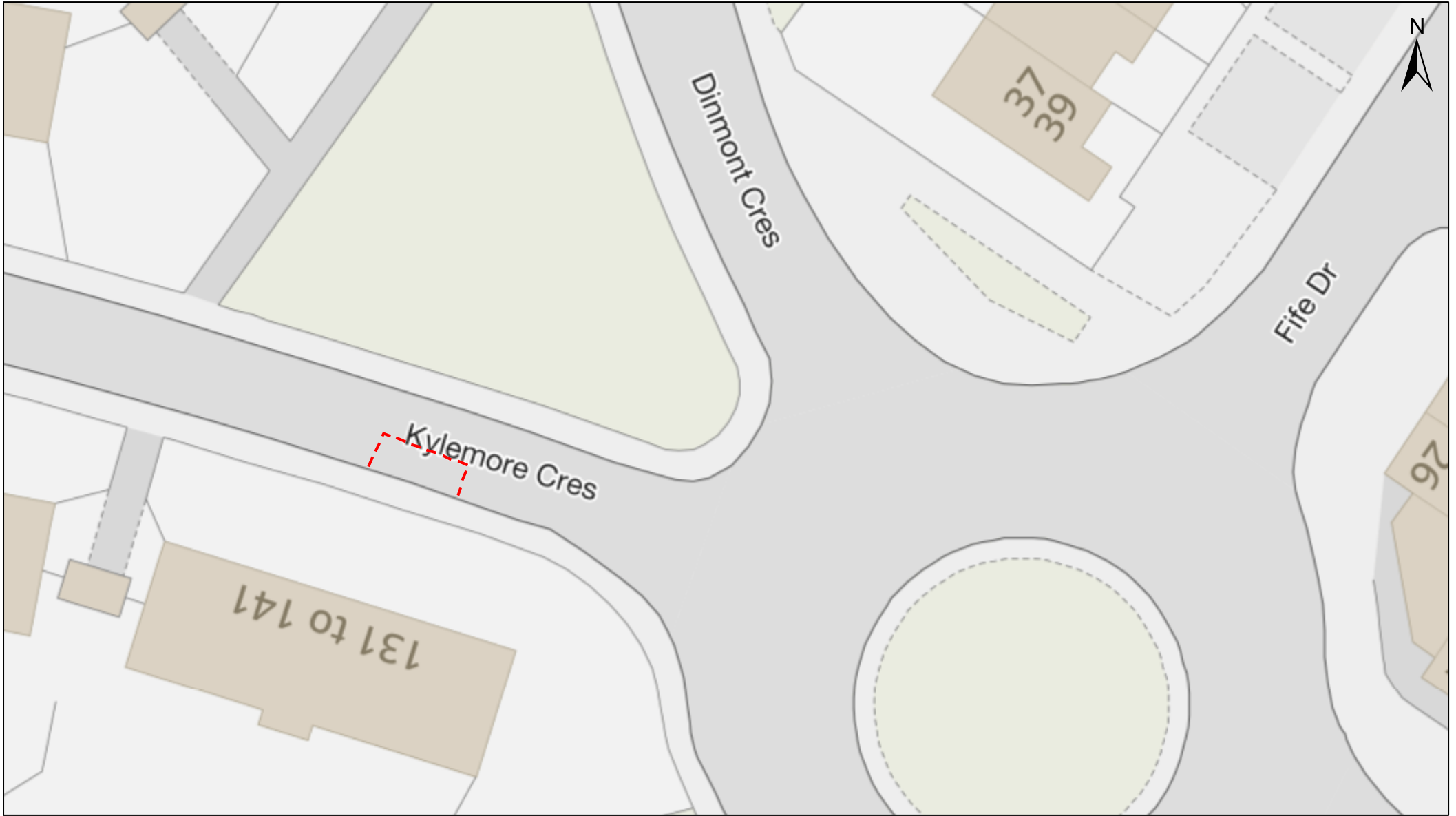
DPPP_34-36 Beechworth Drive, Motherwell

1:331



NLC

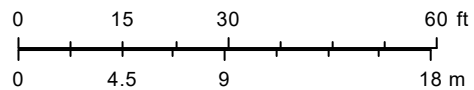




Reproduced by permission of Ordnance Survey
on behalf of HMSO. © Crown copyright
and database right 2023.
All rights reserved. Ordnance Survey
Licence number 100023396
October 7, 2023

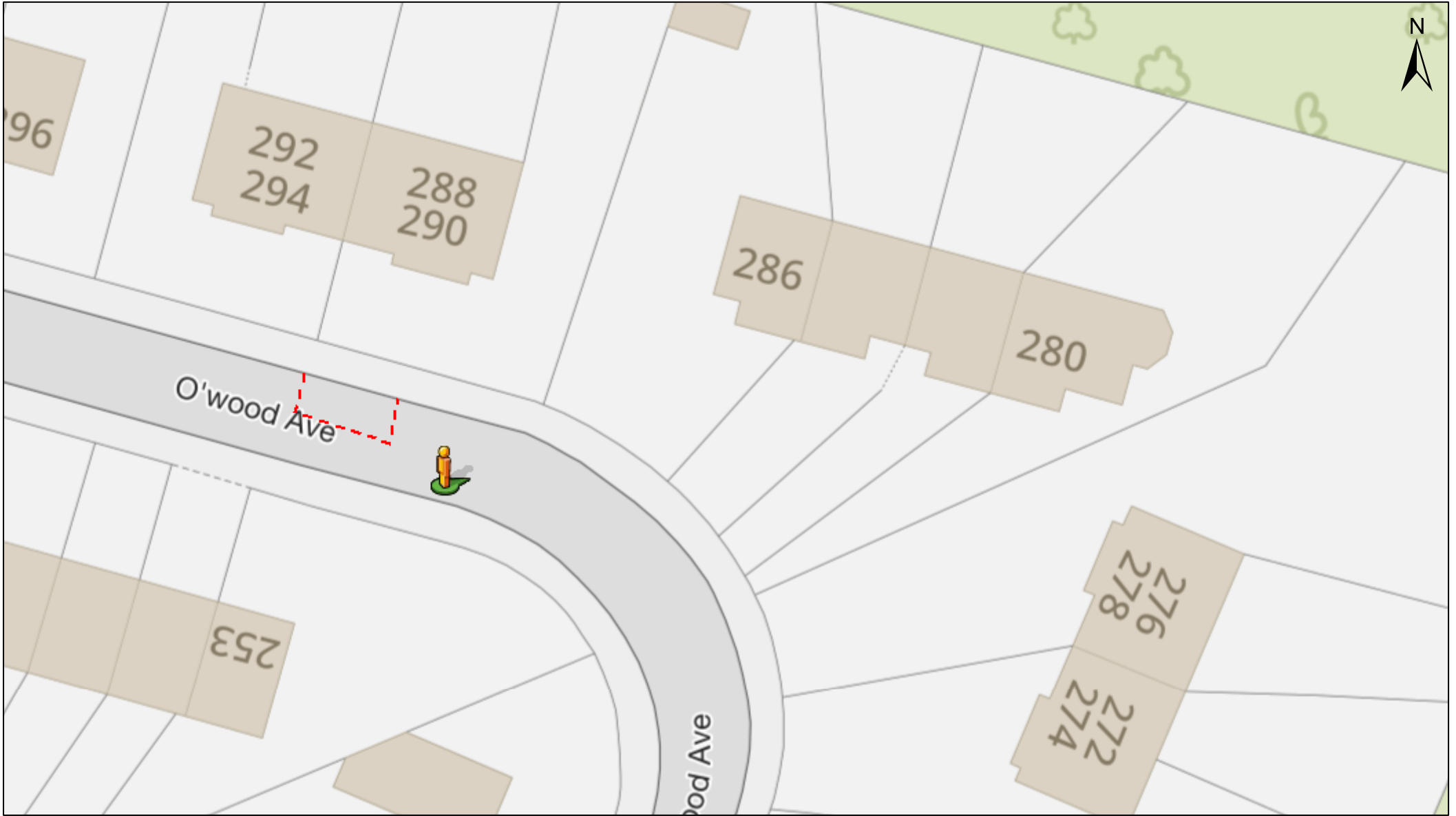
DPPP_ 131- 141 Kylemore Cres, Motherwell

1:331



NLC

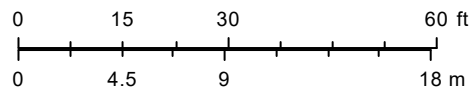




Reproduced by permission of Ordnance Survey
 on behalf of HMSO. © Crown copyright
 and database right 2023.
 All rights reserved. Ordnance Survey
 Licence number 100023396
 October 7, 2023

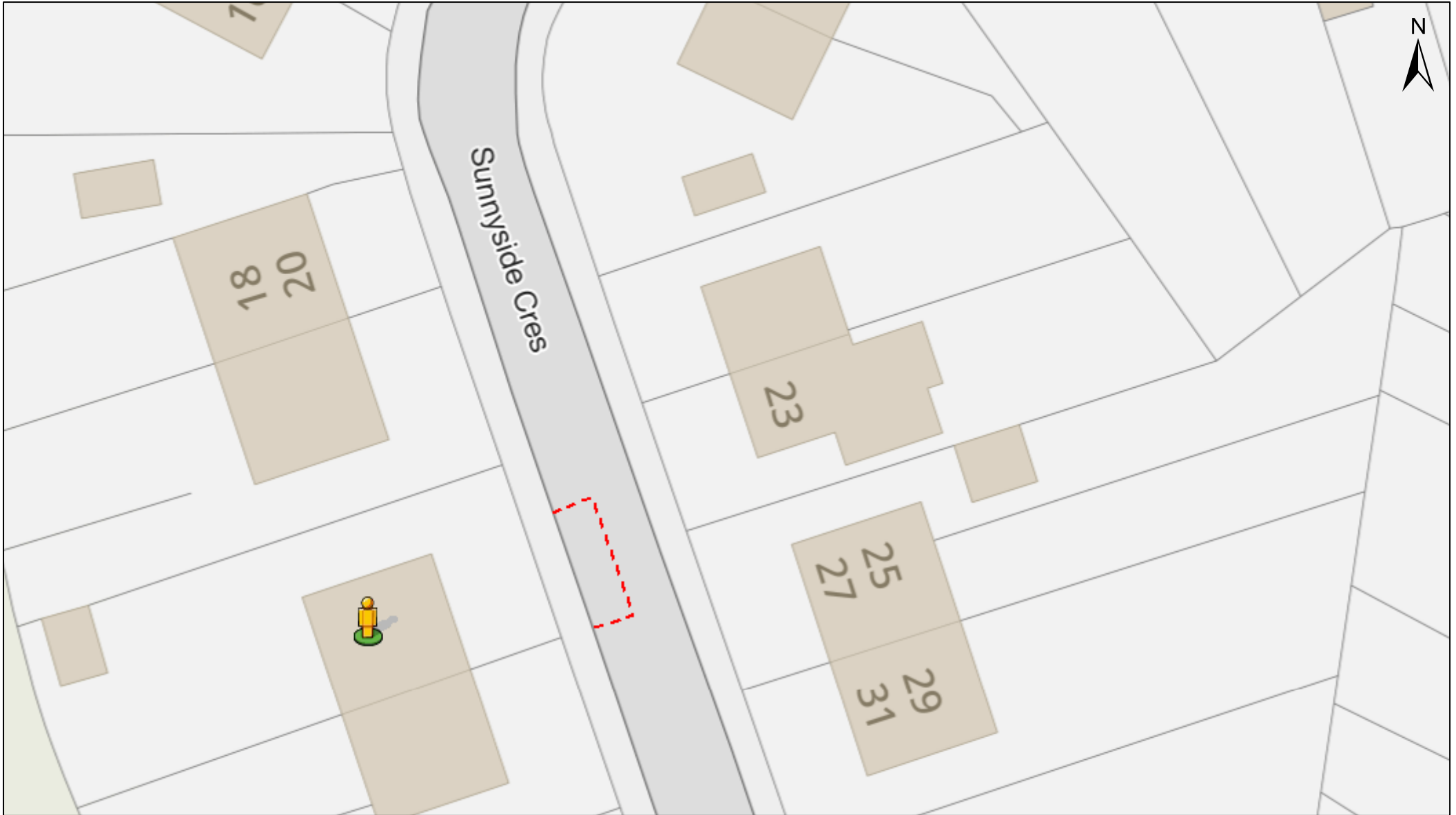
DPPP_ 288 -290 O'Wood Ave, Motherwell

1:331



NLC

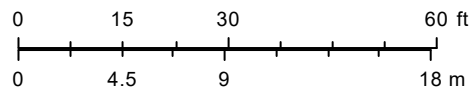




Reproduced by permission of Ordnance Survey
on behalf of HMSO. © Crown copyright
and database right 2023.
All rights reserved. Ordnance Survey
Licence number 100023396
October 7, 2023

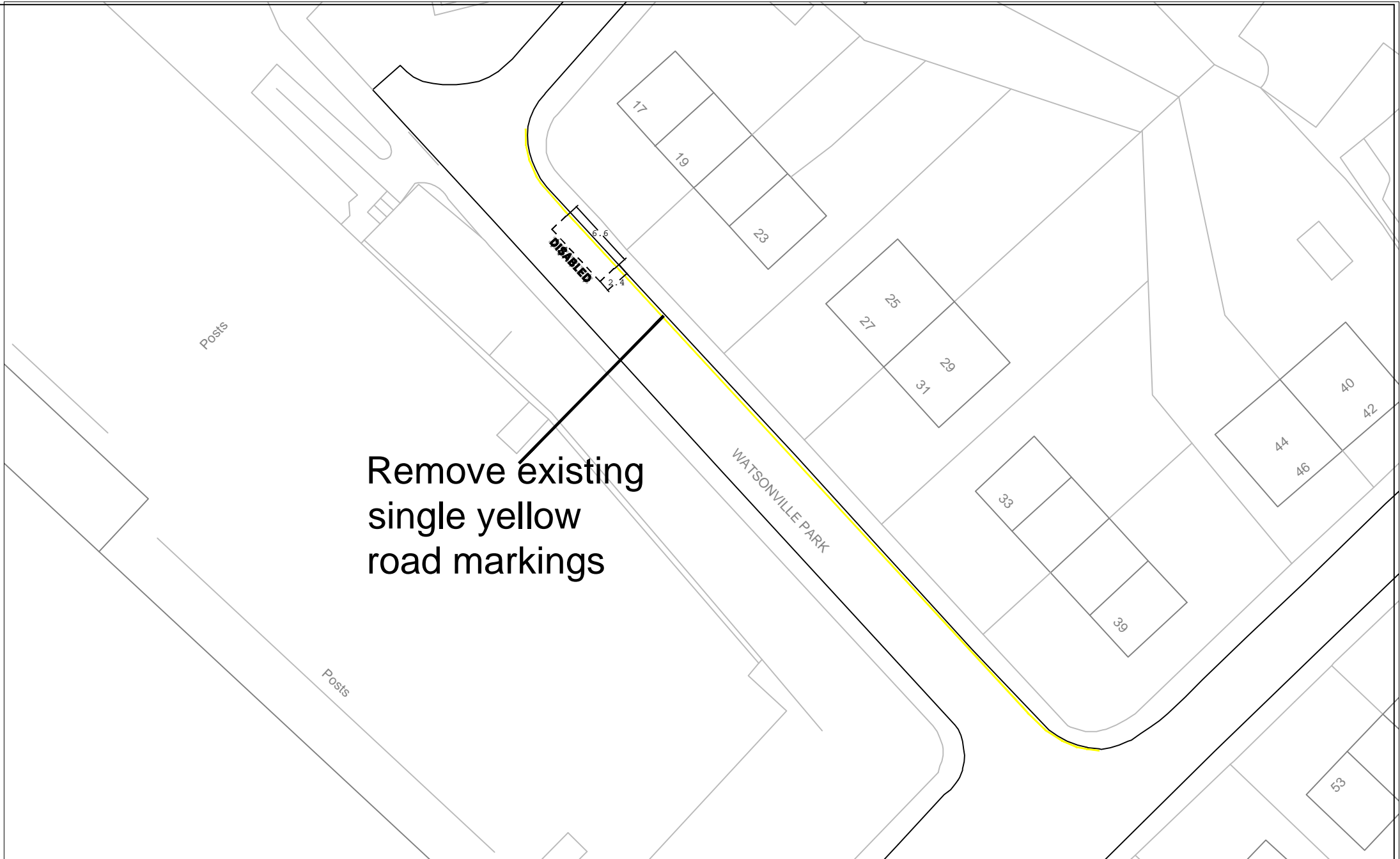
DPPP_ 26 -28 Sunnyside Crescent, Motherwell

1:331



NLC





Remove existing
single yellow
road markings



REGENERATION & ENVIRONMENTAL SERVICES
 Traffic Management Team
 FLEMING HOUSE
 2 TRYST ROAD
 CUMBERNAULD G67 1JW
 Tel: 01236 812222
 Fax: 01236 431068

SUFFIX	DATE	REVISIONS	INIT.	INIT.	TITLE
			DRAWN BY	BA	
			ACAD BY		
			CHECKED BY	GW	
			SCALES		
			NTS		

**Disabled Persons'
 Parking Place
 Immediately in front of
 19 Watsonville Park, Motherwell**

DRAWING No	TMS064
FILE No	TMS064/2025
PROJECT No	TMS064
DATE ISSUED	Feb20