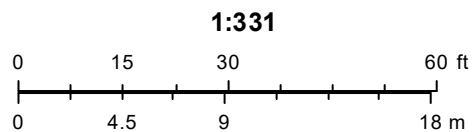


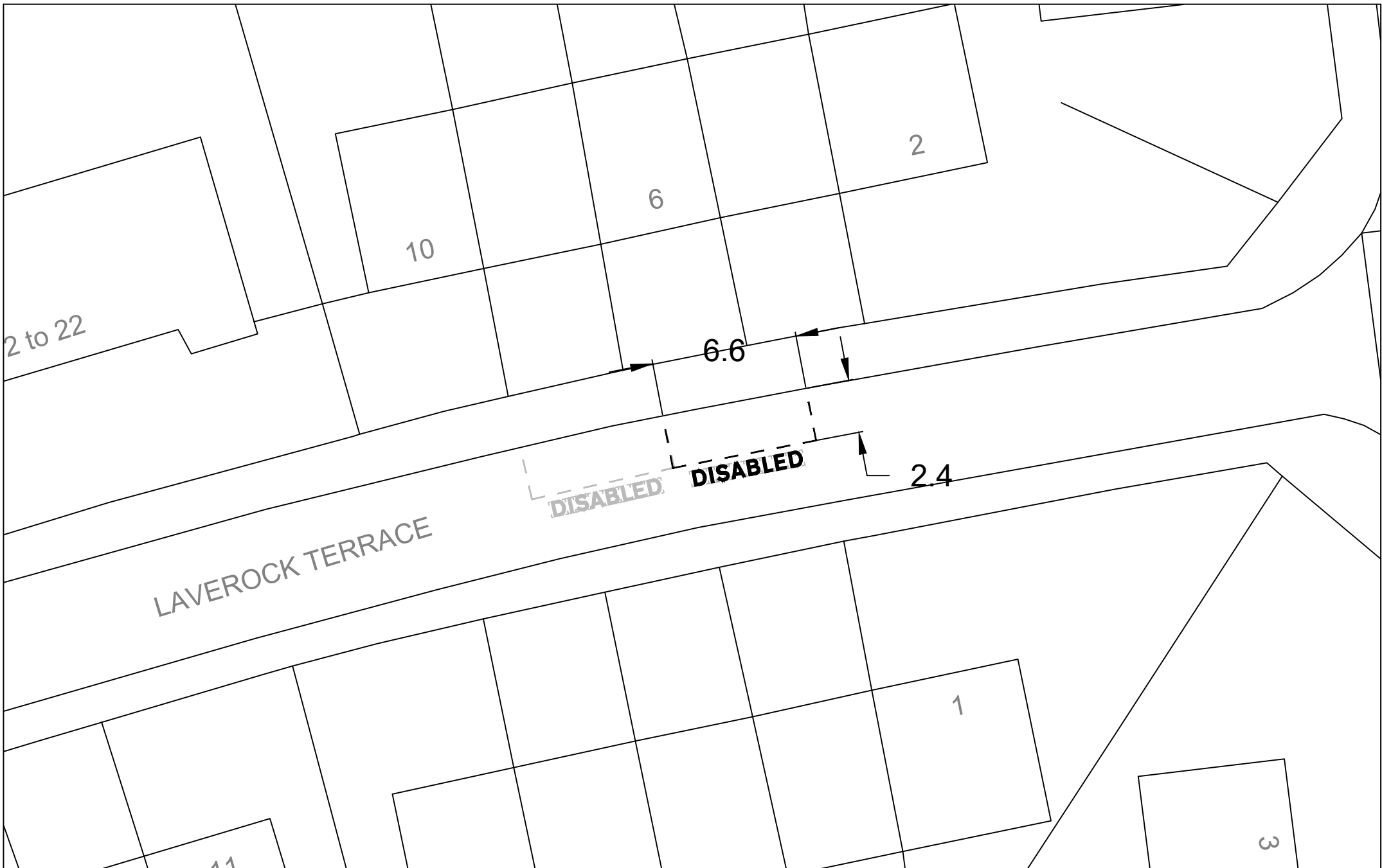
Reproduced by permission of Ordnance Survey  
on behalf of HMSO. © Crown copyright  
and database right 2023.  
All rights reserved. Ordnance Survey  
Licence number 100023396  
October 7, 2023

### DPPP\_ 14 Burnbrae Avenue, Moodiesburn



NLC





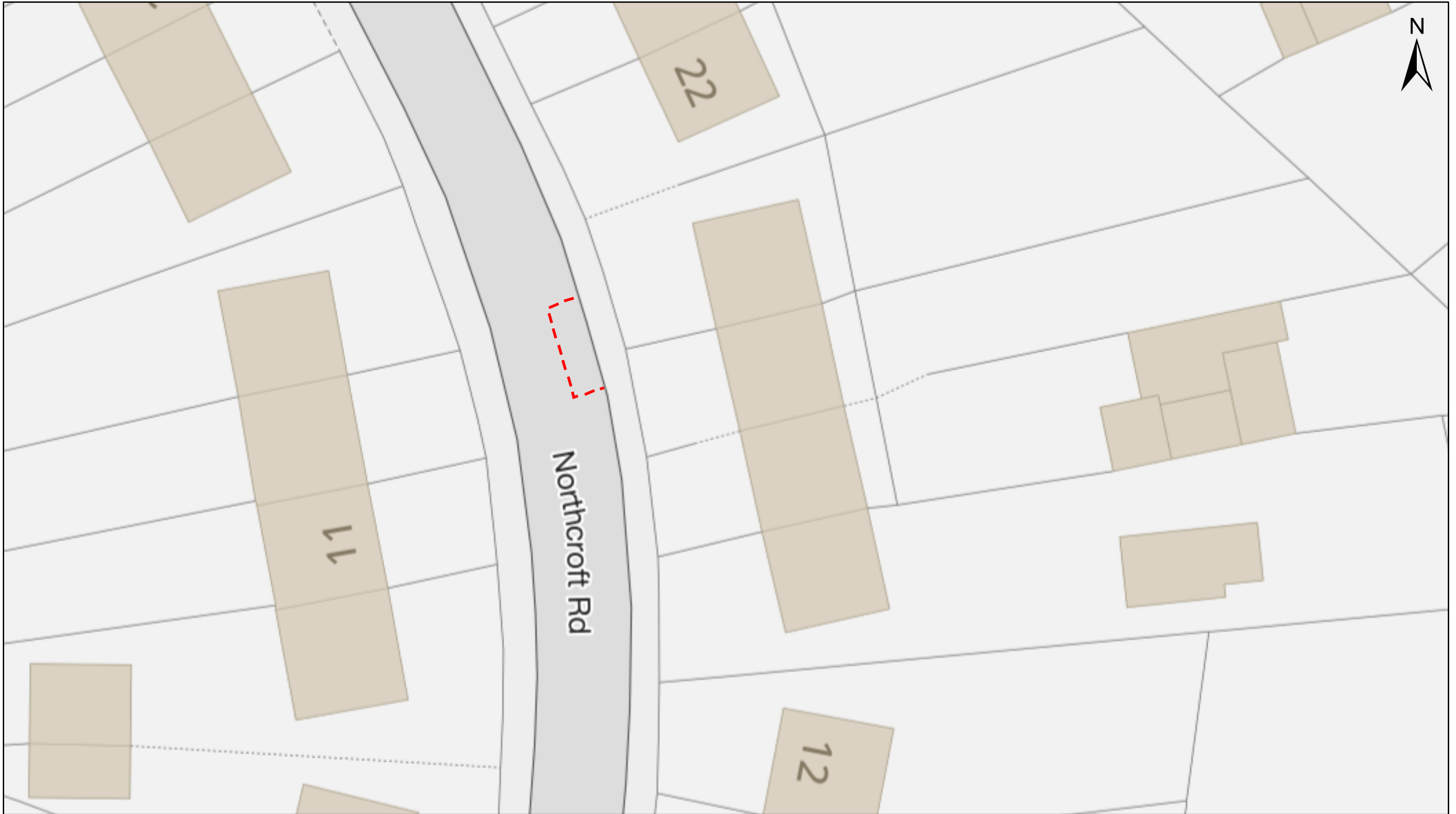
ENVIRONMENTAL ASSETS  
 TRAFFIC MANAGEMENT  
 FLEMING HOUSE  
 2 TRYST ROAD  
 CUMBERNAULD  
 G67 1JW  
 Tel: 01698 274274

SUFFIX	DATE	REVISIONS	INIT.

DRAWN BY	DB
CHECKED BY	IGW
SCALES	NTS

TITLE  
 Proposed Disabled Bay  
 Immediately in front of  
 6 Laverock Terrace  
 Moodiesburn

DRAWING No	TMS064
FILE No	TMS064
PROJECT No	TMS064
DATE ISSUED	Oct 20

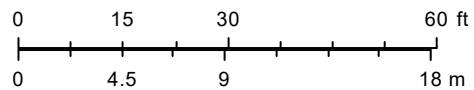


Reproduced by permission of Ordnance Survey  
on behalf of HMSO. © Crown copyright  
and database right 2023.  
All rights reserved. Ordnance Survey  
Licence number 100023396

October 7, 2023

## DPPP\_ 18-20 Northcroft Road, Moodiesburn

1:331



NLC

