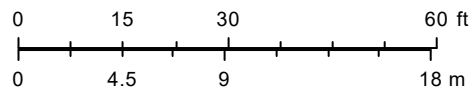


Reproduced by permission of Ordnance Survey
on behalf of HMSO. © Crown copyright
and database right 2023.
All rights reserved. Ordnance Survey
Licence number 100023396
October 7, 2023

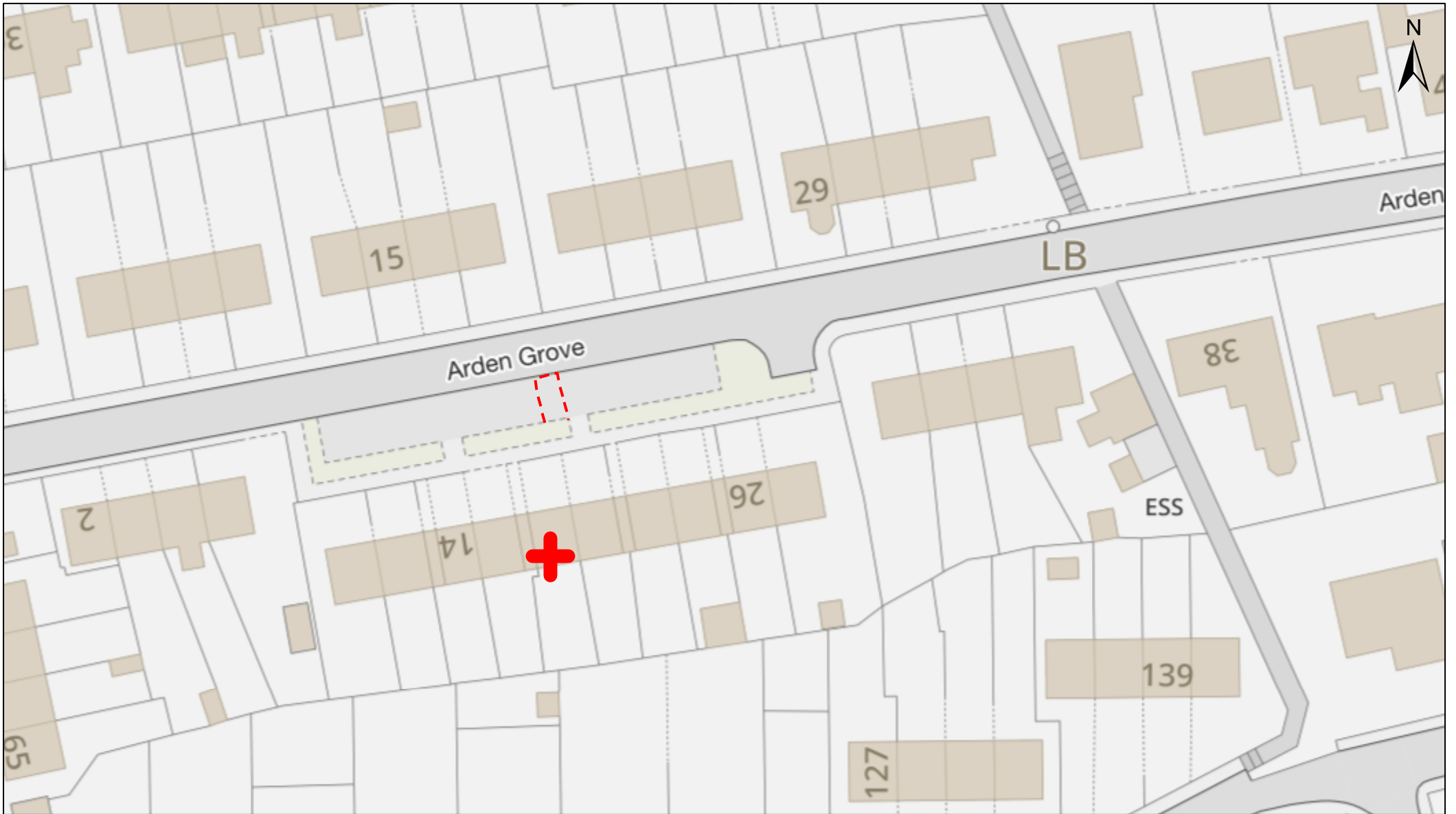
DPPP _ 4-6 Anderson Avenue, Kilsyth

1:331



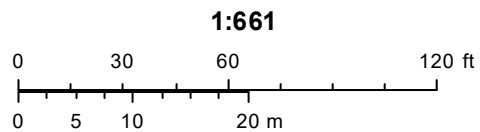
NLC





Reproduced by permission of Ordnance Survey
on behalf of HMSO. © Crown copyright
and database right 2023.
All rights reserved. Ordnance Survey
Licence number 100023396
October 7, 2023

DPPP _ 18 -20 Arden Grove, Kilsyth



NLC



BARBEGS CRESCENT

Existing bay

DISABLED
DISABLED

65

67

58

Proposed bay

6.6

2.4

REGENERATION & ENVIRONMENTAL SERVICES

Traffic Management Team
FLEMING HOUSE
2 TRYST ROAD
CUMBERNAULD G67 1JW

Tel: 01236 812222
Fax: 01236 431068

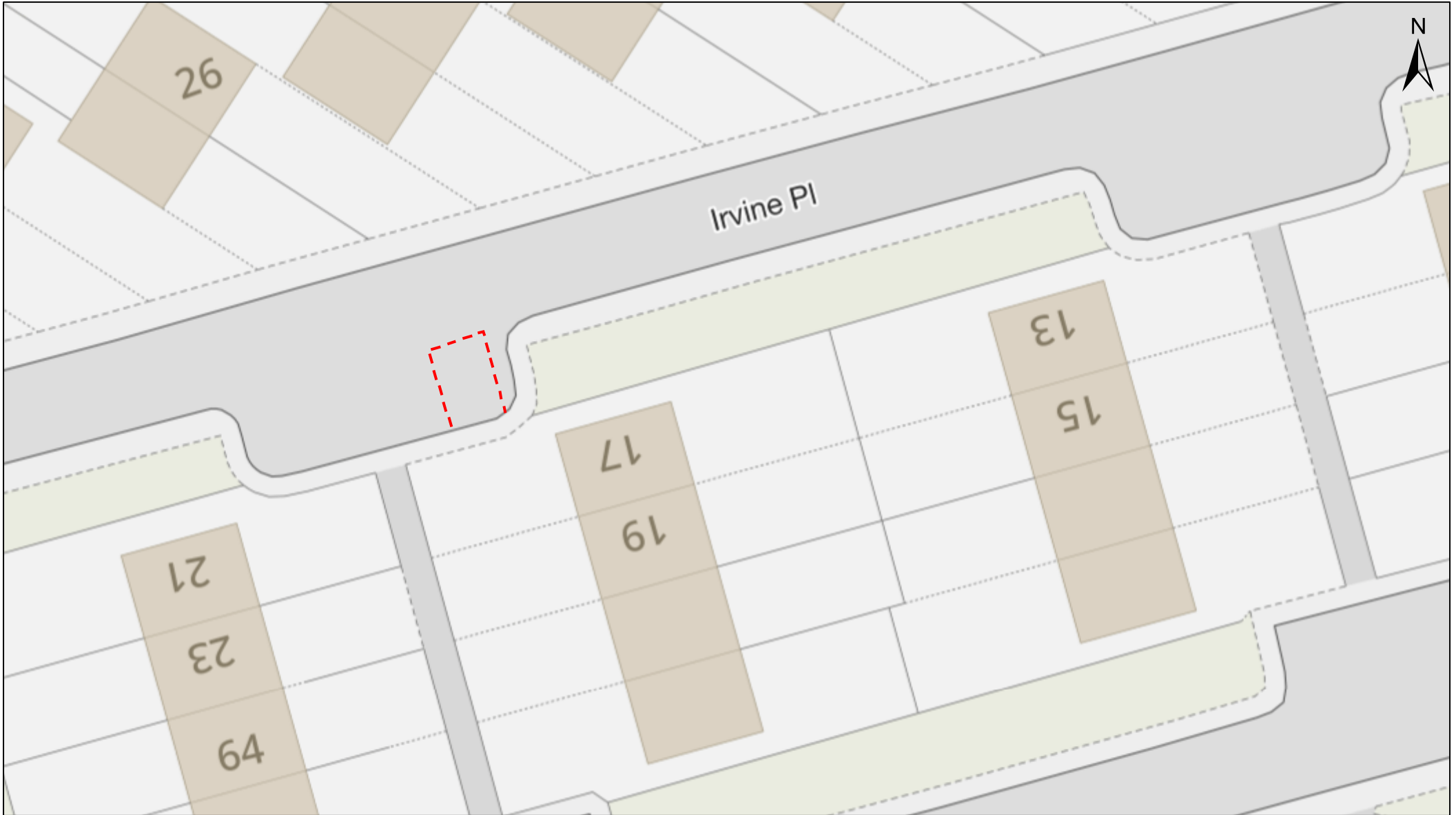
SUFFIX	DATE	REVISIONS	INIT.	INIT.
			DRAWN BY	BA
			ACAD BY	
			CHECKED BY	GW
			SCALES	
				NTS

TITLE

Disabled Persons' Parking Place
Immediately in front of
65 Barbegs Crescent
Croy

DRAWING No TMS064
FILE No TMS064/2215
PROJECT No TMS064
DATE ISSUED Nov 20

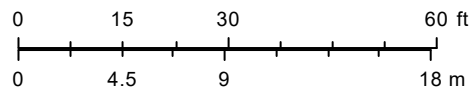




Reproduced by permission of Ordnance Survey
 on behalf of HMSO. © Crown copyright
 and database right 2023.
 All rights reserved. Ordnance Survey
 Licence number 100023396
 October 7, 2023

DPPP _ North of 17 Irvine Pl, Kilsyth

1:331



NLC

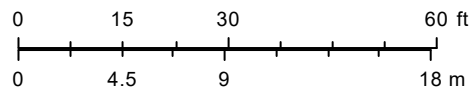




Reproduced by permission of Ordnance Survey
on behalf of HMSO. © Crown copyright
and database right 2023.
All rights reserved. Ordnance Survey
Licence number 100023396
October 7, 2023

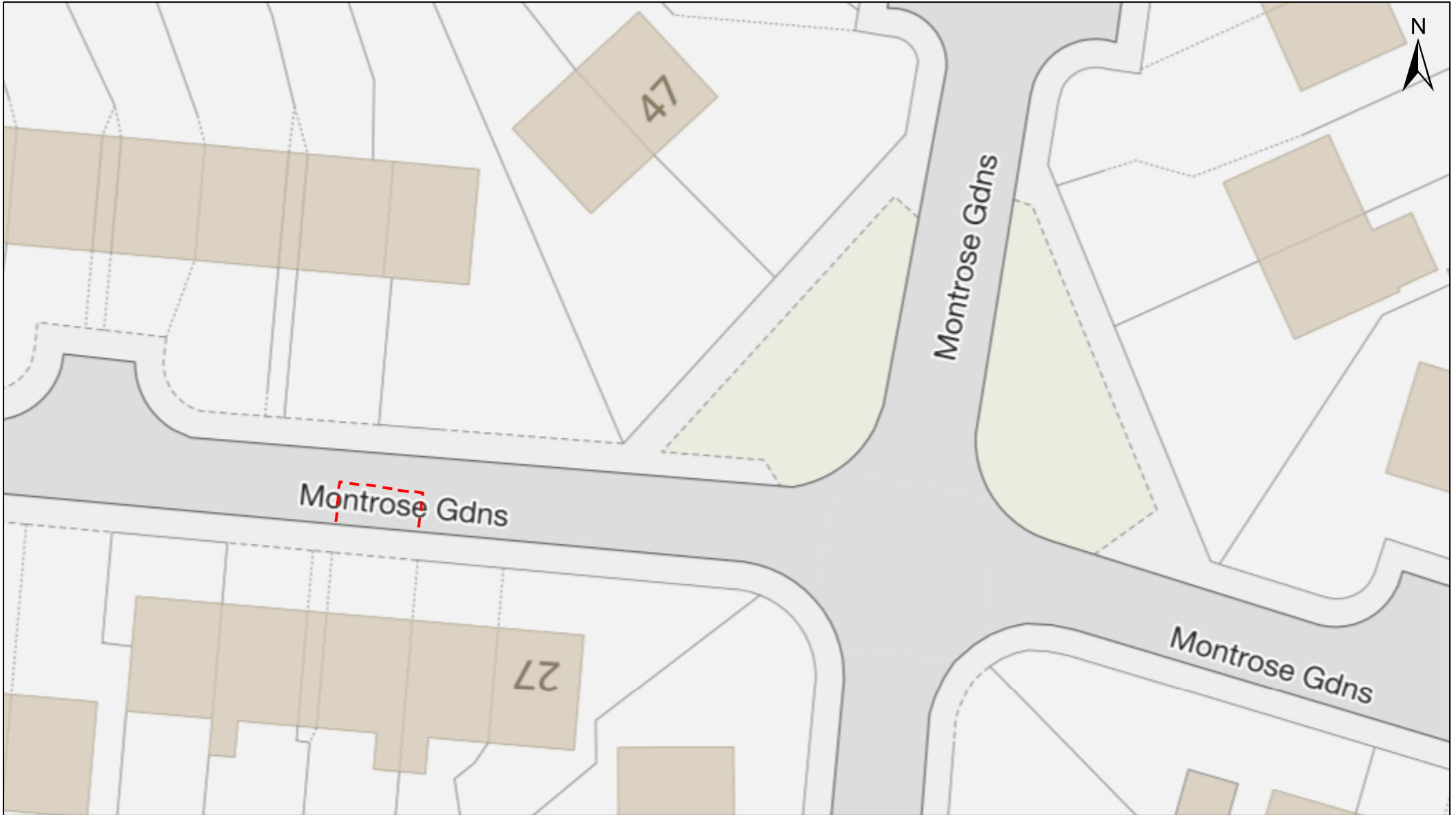
DPPP _ 116 -118 Low Craigends, Kilsyth

1:331



NLC

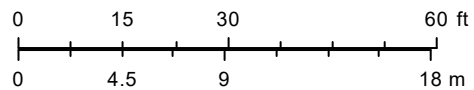




Reproduced by permission of Ordnance Survey
on behalf of HMSO. © Crown copyright
and database right 2023.
All rights reserved. Ordnance Survey
Licence number 100023396
October 7, 2023

DPPP _ 29 Montrose Gardens, Kilsyth

1:331



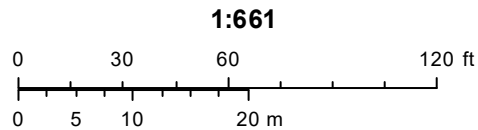
NLC





Reproduced by permission of Ordnance Survey on behalf of HMSO. © Crown copyright and database right 2023. All rights reserved. Ordnance Survey Licence number 100023396
 October 7, 2023

DPPP _ East of 29 South Barrwood Rd, Kilsyth



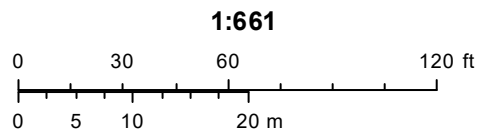
NLC





Reproduced by permission of Ordnance Survey
on behalf of HMSO. © Crown copyright
and database right 2023.
All rights reserved. Ordnance Survey
Licence number 100023396
October 7, 2023

DPPP _ 34-36 Westfield Road, Kilsyth



NLC

