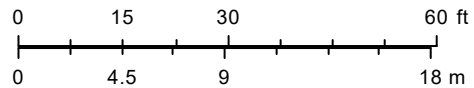


Reproduced by permission of Ordnance Survey
 on behalf of HMSO. © Crown copyright
 and database right 2023.
 All rights reserved. Ordnance Survey
 Licence number 100023396
 October 6, 2023

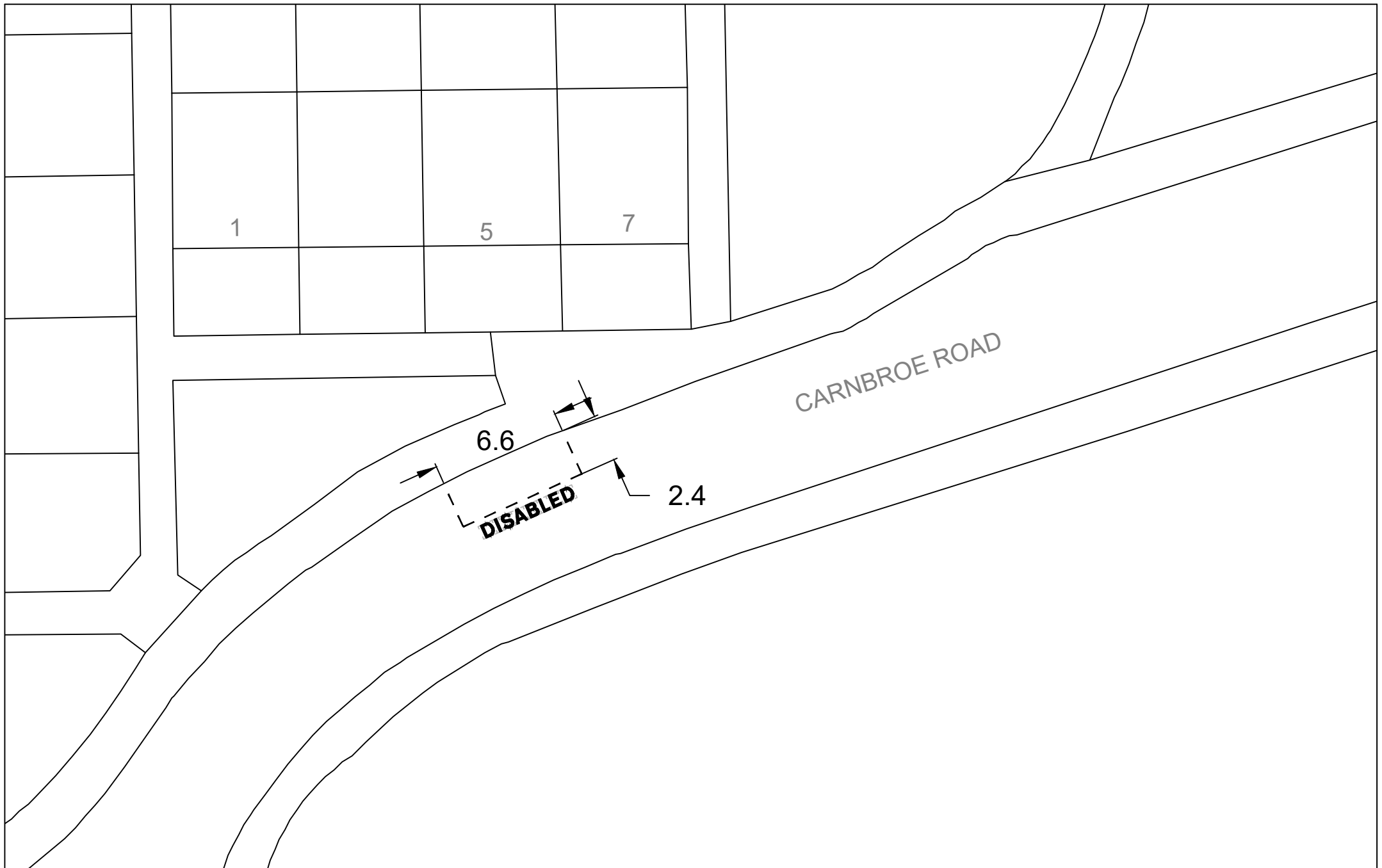
Proposed bay o/s 69 Babylon Road

1:331



NLC





ENVIRONMENTAL ASSETS
 TRAFFIC MANAGEMENT
 FLEMING HOUSE
 2 TRYST ROAD
 CUMBERNAULD
 G67 1JW
 Tel: 01698 274274

| SUFFIX | DATE | REVISIONS | INIT. |
|--------|------|-----------|-------|
| | | | |
| | | | |
| | | | |
| | | | |
| | | | |
| | | | |
| | | | |
| | | | |

| DRAWN BY | INIT. |
|------------|-------|
| DB | |
| CHECKED BY | INIT. |
| IGW | |
| SCALES | |
| NTS | |

TITLE
 Proposed Disabled Bay
 In front of 5
 Carnbroe Road
 Bellshill

| |
|------------------------|
| DRAWING No TMS064 |
| FILE No TMS064 |
| PROJECT No TMS064 |
| DATE ISSUED July 20 |



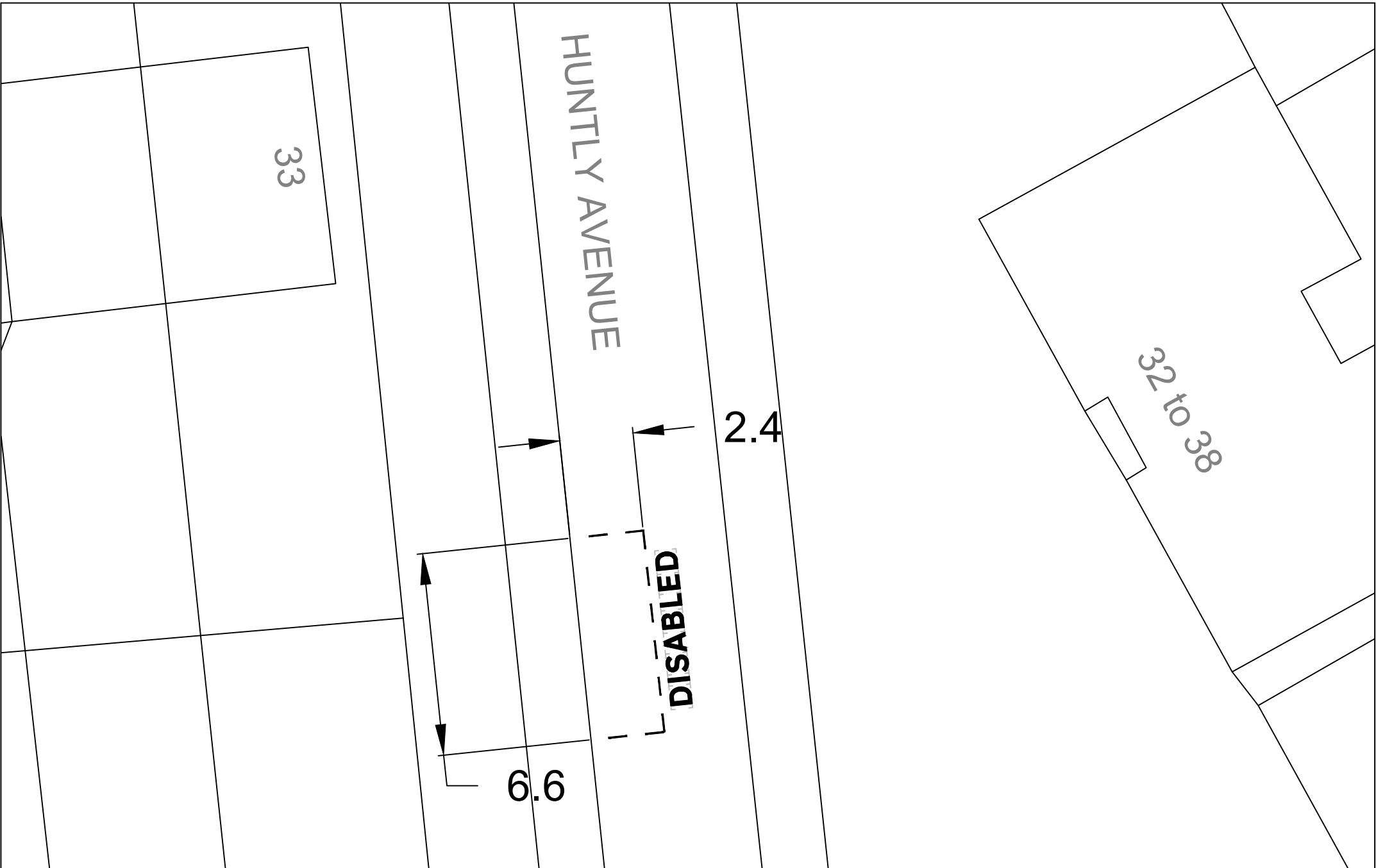
ENVIRONMENTAL ASSETS
 TRAFFIC MANAGEMENT
 FLEMING HOUSE
 2 TRYST ROAD
 CUMBERNAULD
 G67 1JW
 Tel: 01698 274274

| SUFFIX | DATE | REVISIONS | INIT. |
|--------|------|-----------|-------|
| | | | |
| | | | |
| | | | |
| | | | |
| | | | |
| | | | |
| | | | |
| | | | |

DRAWN BY DB
 CHECKED BY GW
 SCALES
 NTS

TITLE
 Proposed Disabled Bay
 In front of 8 Community Place
 Bellshill

DRAWING No
 TMS064
 FILE No
 TMS064
 PROJECT No
 TMS064
 DATE ISSUED
 Aug 20



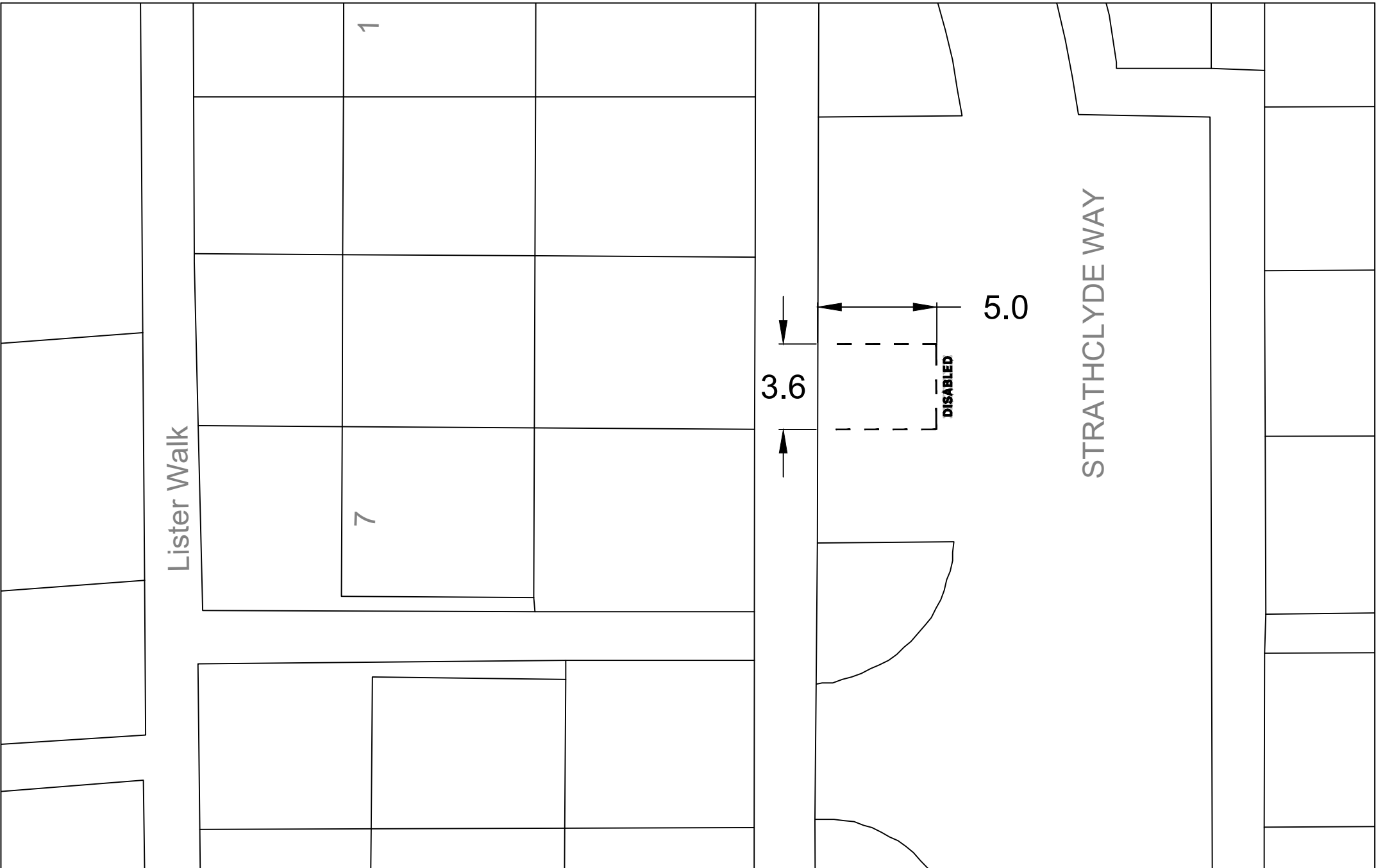
ENVIRONMENTAL ASSETS
 TRAFFIC MANAGEMENT
 FLEMING HOUSE
 2 TRYST ROAD
 CUMBERNAULD
 G67 1JW
 Tel: 01698 274274

| SUFFIX | DATE | REVISIONS | INIT. |
|--------|------|-----------|-------|
| | | | |
| | | | |
| | | | |
| | | | |
| | | | |
| | | | |
| | | | |
| | | | |

| | |
|------------|-----|
| DRAWN BY | DB |
| CHECKED BY | IGW |
| SCALES | NTS |

TITLE
 Proposed Disabled Bay
 Opposite 32 - 38
 Huntly Avenue
 Bellshill

| | |
|-------------|--------|
| DRAWING No | TMS064 |
| FILE No | TMS064 |
| PROJECT No | TMS064 |
| DATE ISSUED | Sep 20 |



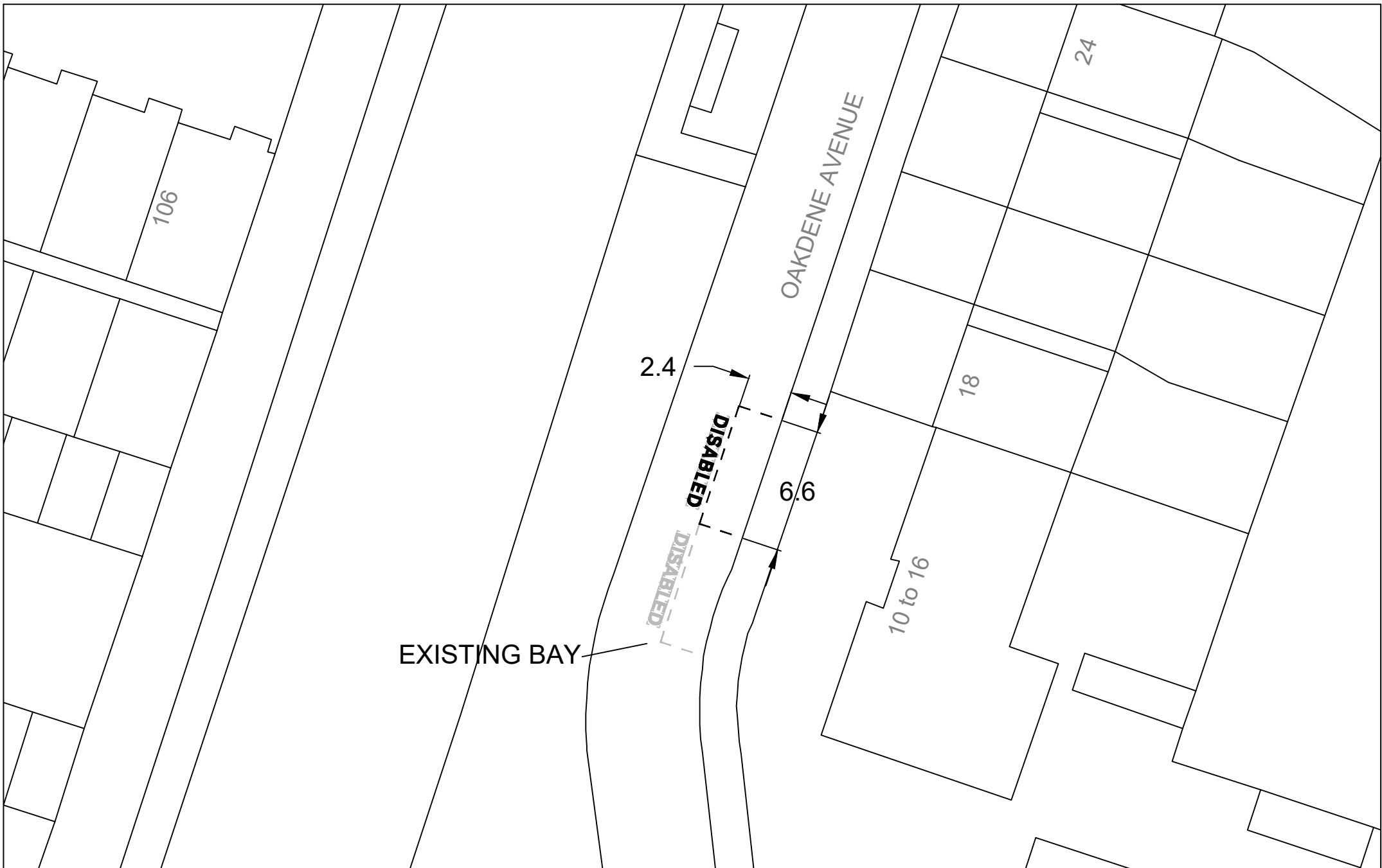
ENVIRONMENTAL ASSETS
 TRAFFIC MANAGEMENT
 FLEMING HOUSE
 2 TRYST ROAD
 CUMBERNAULD
 G67 1JW
 Tel: 01698 274274

| SUFFIX | DATE | REVISIONS | INIT. |
|--------|------|-----------|-------|
| | | | |
| | | | |
| | | | |
| | | | |
| | | | |
| | | | |
| | | | |
| | | | |
| | | | |
| | | | |

| | |
|------------|-----|
| DRAWN BY | DB |
| CHECKED BY | IGW |
| SCALES | NTS |

TITLE
 Proposed Disabled Bay
 To the rear of 5 Lister Walk
 Strathclyde Way
 Bellshill

| | |
|-------------|---------|
| DRAWING No | TMS064 |
| FILE No | TMS064 |
| PROJECT No | TMS064 |
| DATE ISSUED | July 20 |



EXISTING BAY



ENVIRONMENTAL ASSETS
 TRAFFIC MANAGEMENT
 FLEMING HOUSE
 2 TRYST ROAD
 CUMBERNAULD
 G67 1JW
 Tel: 01698 274274

| SUFFIX | DATE | REVISIONS | INIT. |
|--------|------|-----------|-------|
| | | | |
| | | | |
| | | | |
| | | | |
| | | | |
| | | | |
| | | | |
| | | | |

DRAWN BY DB
 CHECKED BY GW
 SCALES
 NTS

TITLE
**Proposed Disabled Bay
 In front of 10 to 16
 Oakdene Avenue
 Bellshill**

DRAWING No
 TMS064
 FILE No
 TMS064
 PROJECT No
 TMS064
 DATE ISSUED
 July 20