

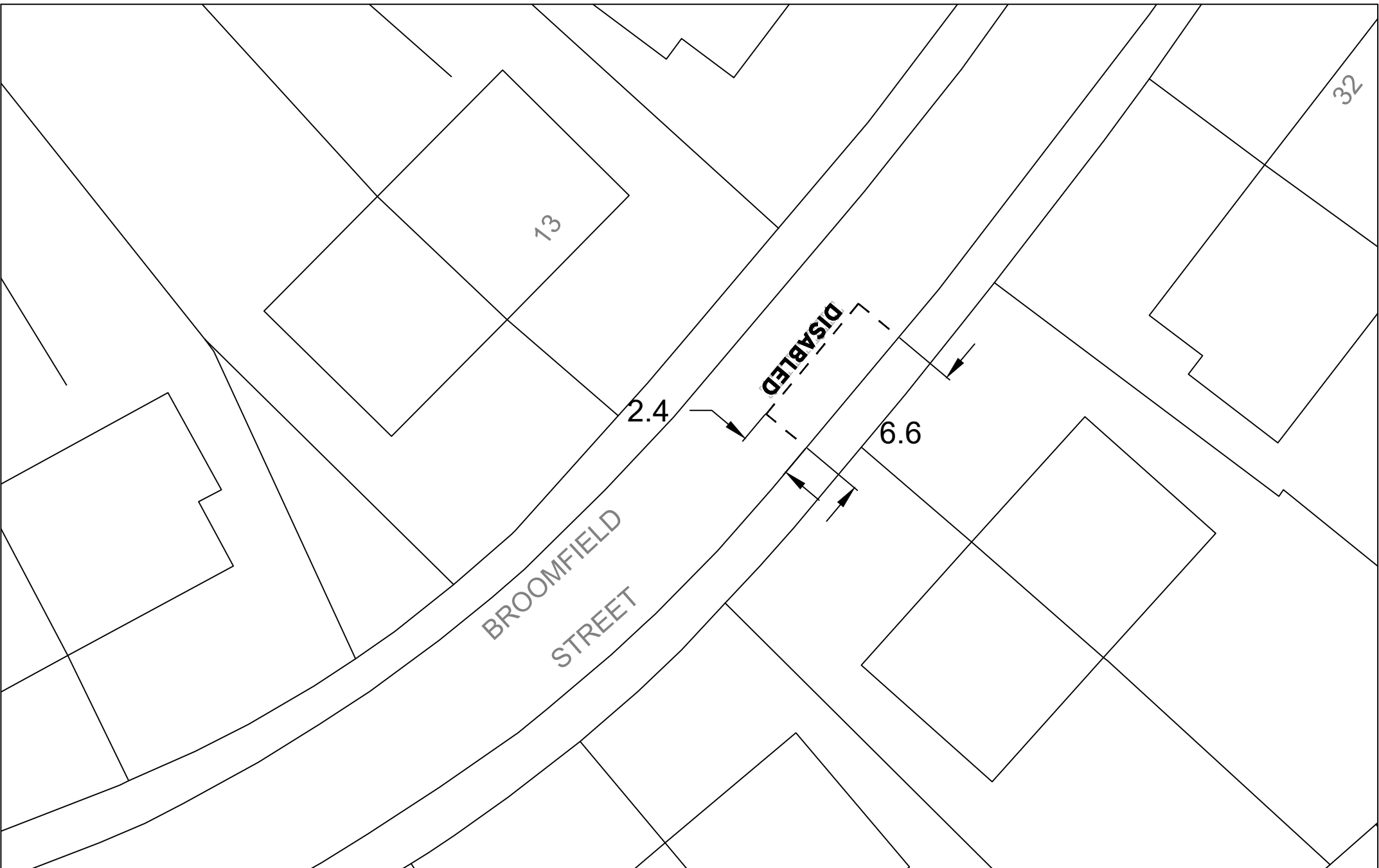
ENVIRONMENTAL ASSETS
 TRAFFIC MANAGEMENT
 FLEMING HOUSE
 2 TRYST ROAD
 CUMBERNAULD
 G67 1JW
 Tel: 01698 274274

SUFFIX	DATE	REVISIONS	INIT.

DRAWN BY	DB
CHECKED BY	IGW
SCALES	NTS

TITLE
 Proposed Disabled Bay
 In front of 38/36
 Abbotsford Road
 Chapelhall, Airdrie

DRAWING No	TMS064
FILE No	TMS064
PROJECT No	TMS064
DATE ISSUED	July 20



ENVIRONMENTAL ASSETS
 TRAFFIC MANAGEMENT
 FLEMING HOUSE
 2 TRYST ROAD
 CUMBERNAULD
 G67 1JW
 Tel: 01698 274274

SUFFIX	DATE	REVISIONS	INIT.

DRAWN BY	DB
CHECKED BY	IGW
SCALES	NTS

TITLE
 Proposed Disabled Bay
 Opposite 13 Broomfield Street
 Airdrie

DRAWING No	TMS064
FILE No	TMS064
PROJECT No	TMS064
DATE ISSUED	July 20

58

6.6

DISABLED

2.4

BURN'S CRESCENT



ENVIRONMENTAL ASSETS
TRAFFIC MANAGEMENT
FLEMING HOUSE
2 TRYST ROAD
CUMBERNAULD
G67 1JW
Tel: 01698 274274

SUFFIX	DATE

REVISIONS

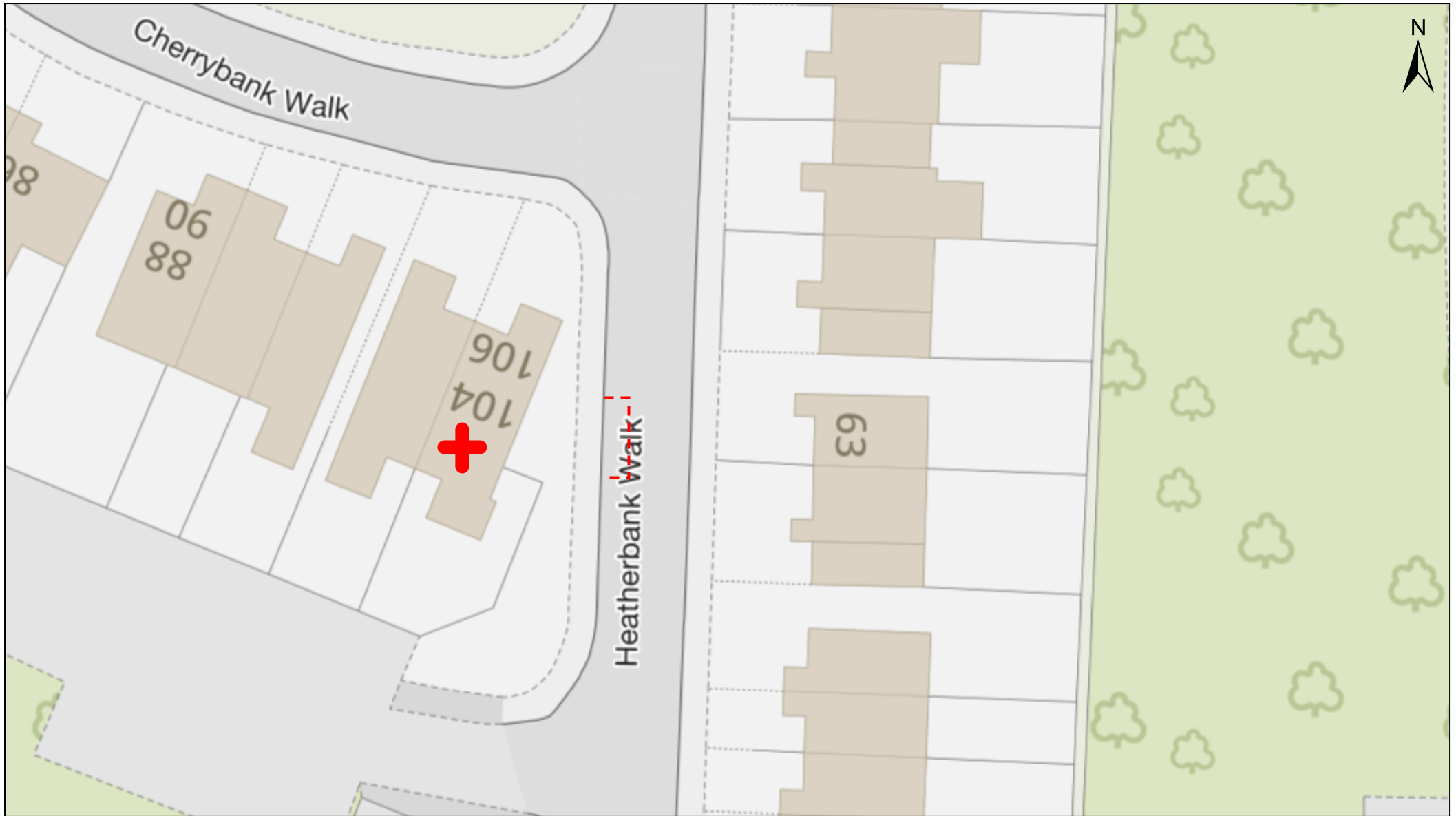
INIT.

DRAWN BY	INT.
DB	
CHECKED BY	GW
SCALES	
NTS	

TITLE

Proposed Disabled Bay
Immediately in front of
58 Burn's Crescent
Airdrie

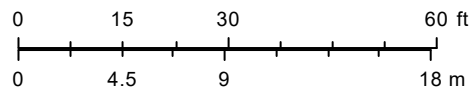
DRAWING No	TMS064
FILE No	TMS064
PROJECT No	TMS064
DATE ISSUED	Sep 20



Reproduced by permission of Ordnance Survey
 on behalf of HMSO. © Crown copyright
 and database right 2023.
 All rights reserved. Ordnance Survey
 Licence number 100023396
 October 6, 2023

Proposed bay east of 104 Cherrybank Walk

1:331



NLC



MAVISBANK STREET

DISABLED

6.6
2.4

101

99



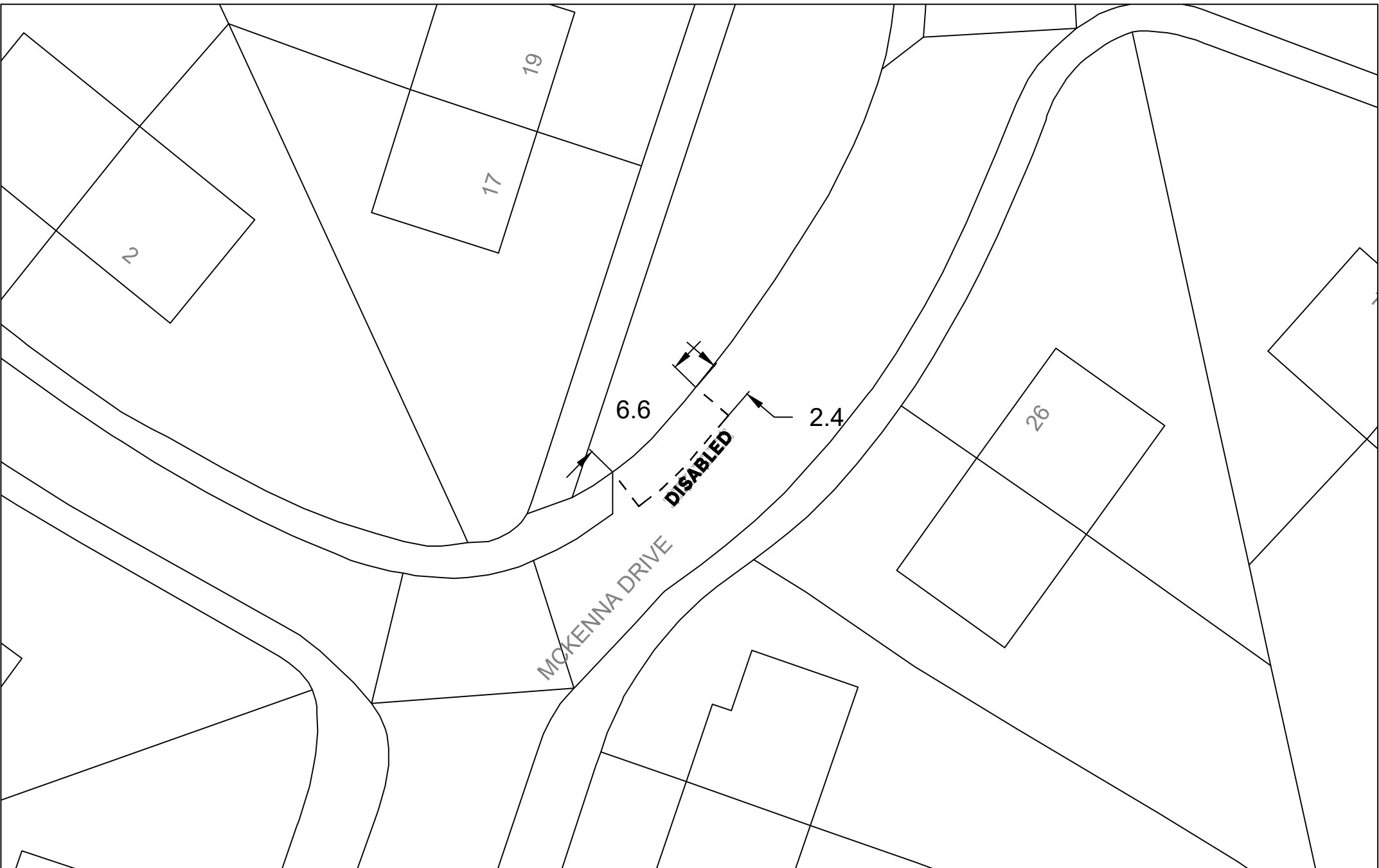
ENVIRONMENTAL ASSETS
TRAFFIC MANAGEMENT
FLEMING HOUSE
2 TRYST ROAD
CUMBERNAULD
G67 1JW
Tel: 01698 274274

SUFFIX	DATE	REVISIONS	INIT.

DRAWN BY	INIT.
DB	
CHECKED BY	INIT.
IGW	
SCALES	
NTS	

TITLE
Proposed Disabled Bay In front of 101 Mavisbank Street Airdrie

DRAWING No TMS064
FILE No TMS064
PROJECT No TMS064
DATE ISSUED July 20



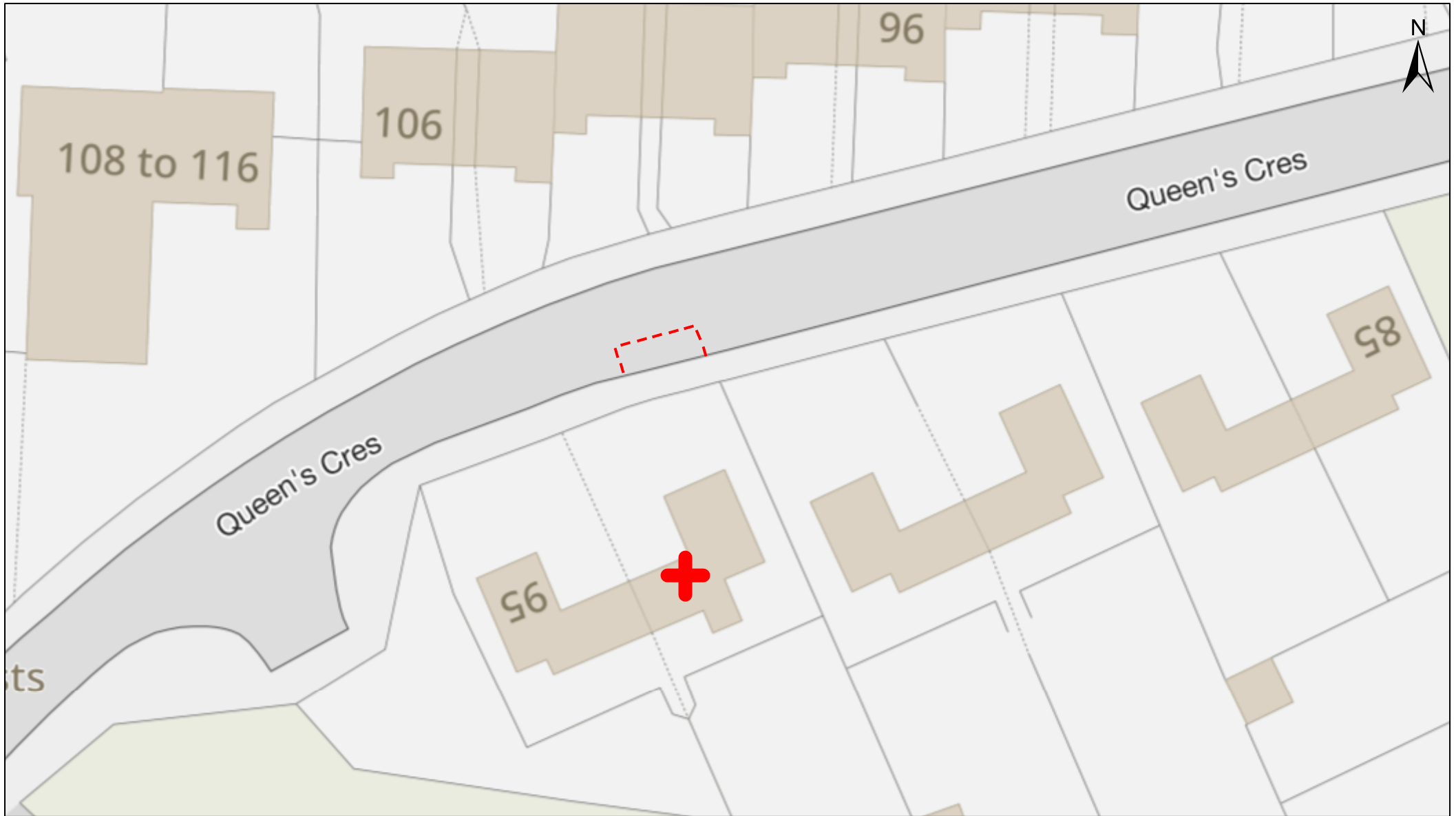
ENVIRONMENTAL ASSETS
 TRAFFIC MANAGEMENT
 FLEMING HOUSE
 2 TRYST ROAD
 CUMBERNAULD
 G67 1JW
 Tel: 01698 274274

SUFFIX	DATE	REVISIONS	INIT.

DRAWN BY	DB
CHECKED BY	IGW
SCALES	NTS

TITLE
**Proposed Disabled Bay
 In front of 17
 McKenna Drive
 Airdrie**

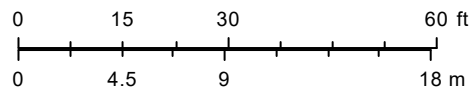
DRAWING No	TMS064
FILE No	TMS064
PROJECT No	TMS064
DATE ISSUED	July 20



Reproduced by permission of Ordnance Survey
 on behalf of HMSO. © Crown copyright
 and database right 2023.
 All rights reserved. Ordnance Survey
 Licence number 100023396
 October 6, 2023

Proposed bay o/s 93 Queen's Crescent

1:331



NLC



ROSEBANK STREET

DISABLED

6.6

2.4

14



ENVIRONMENTAL ASSETS
 TRAFFIC MANAGEMENT
 FLEMING HOUSE
 2 TRYST ROAD
 CUMBERNAULD
 G67 1JW
 Tel: 01698 274274

SUFFIX	DATE	REVISIONS	INIT.

DRAWN BY	DB
CHECKED BY	IGW
SCALES	NTS

TITLE
 Proposed Disabled Bay
 In front of 14
 Rosebank Street
 Airdrie

DRAWING No	TMS064
FILE No	TMS064
PROJECT No	TMS064
DATE ISSUED	July 20



ENVIRONMENTAL ASSETS
 TRAFFIC MANAGEMENT
 FLEMING HOUSE
 2 TRYST ROAD
 CUMBERNAULD
 G67 1JW
 Tel: 01698 274274

SUFFIX	DATE	REVISIONS	INIT.

DRAWN BY DB
 CHECKED BY GW
 SCALES
 NTS

TITLE
 Refresh Disabled Bay
 Immediately in front of Silverton
 Forrest Street, Airdrie

DRAWING No TMS064
 FILE No TMS064
 PROJECT No TMS064
 DATE ISSUED July 20

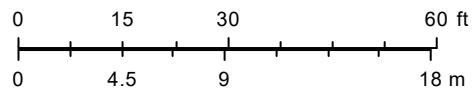


Reproduced by permission of Ordnance Survey
 on behalf of HMSO. © Crown copyright
 and database right 2023.
 All rights reserved. Ordnance Survey
 Licence number 100023396

October 6, 2023

Proposed bay o/s 10 Sycamore Drive

1:331



NLC

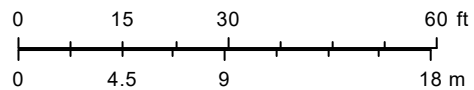




Reproduced by permission of Ordnance Survey
on behalf of HMSO. © Crown copyright
and database right 2023.
All rights reserved. Ordnance Survey
Licence number 100023396
October 6, 2023

Proposed bay o/s 19 Victor Street

1:331



NLC

